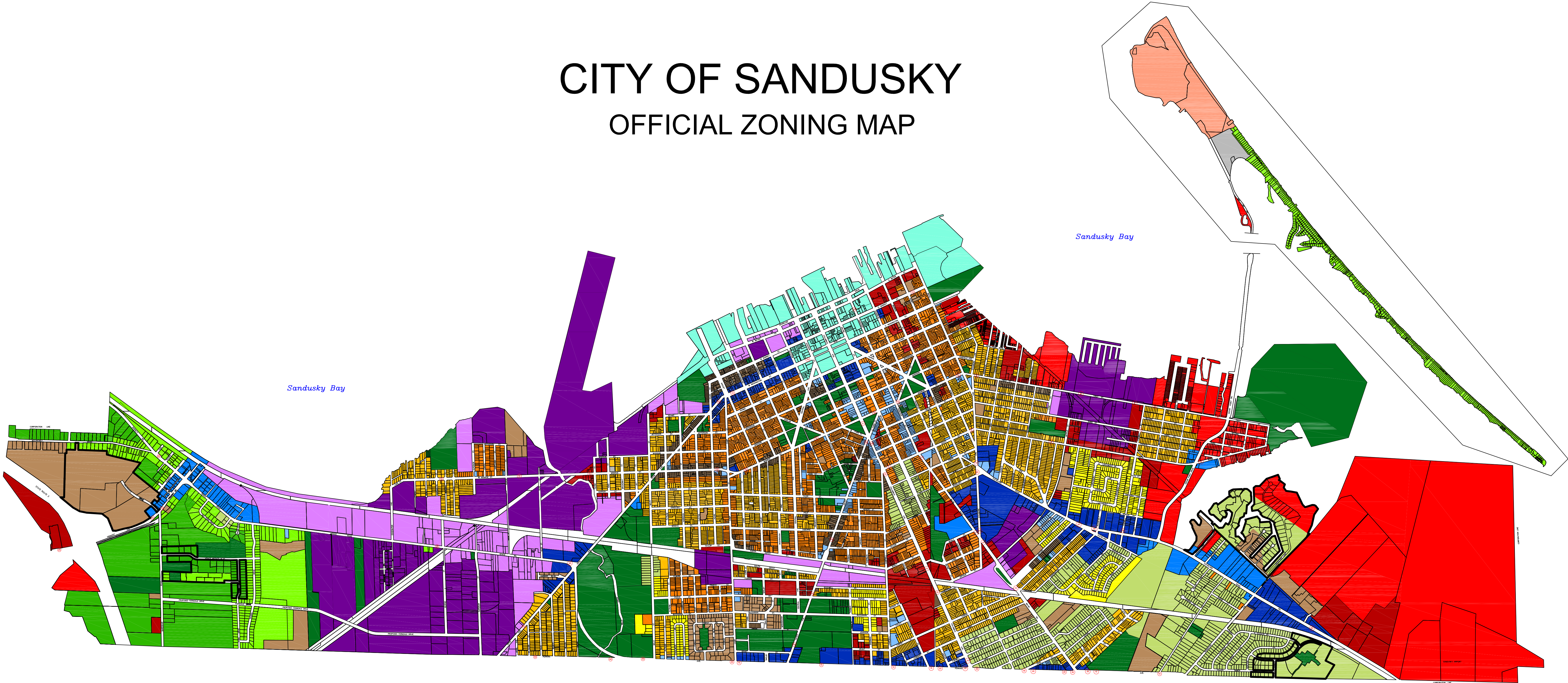





















# CITY OF SANDUSKY

## OFFICIAL ZONING MAP



### ZONING DISTRICT

	PF PUBLIC FACILITY		R1-40 SINGLE-FAMILY RESIDENTIAL		LB LOCAL BUSINESS		DBD DOWNTOWN BUSINESS
	RS RESIDENTIAL SUBURBAN		R2F TWO-FAMILY RESIDENTIAL		RB ROADSIDE BUSINESS		CS COMMERCIAL SERVICE
	R1-75 SINGLE-FAMILY RESIDENTIAL		RMF MULTI-FAMILY RESIDENTIAL		GB GENERAL BUSINESS		LM LIMITED MANUFACTURING
	R1-60 SINGLE-FAMILY RESIDENTIAL		RRB RESIDENTIAL / BUSINESS		CA COMMERCIAL AMUSEMENT		GM GENERAL MANUFACTURING
	R1-50 SINGLE-FAMILY RESIDENTIAL		P AUTO PARKING		CR COMMERCIAL RECREATION		PUD PLANNED UNIT DEVELOPMENT
							NO. REQUIRED SETBACK IN FEET

Prepared by the City of Sandusky  
 Department of Community Development  
 This map is prepared for illustrative purposes only.  
 Refer to the original documents for accuracy.  
 The City of Sandusky assumes no liability or responsibility  
 for any errors or omissions contained herein.

Source:  
 Erie County, NAD-83 Map  
 City of Sandusky Zoning Regulations and Comprehensive Plan  
 City of Sandusky Department of Community Development  
 City of Sandusky 2000 Zoning Map